

Pathways and Bikeway 2022


Walk and Roll Map

N.W. Calgary

Legend

Regional Pathway or Protected Lane

Off-street pathways and protected on-street lanes.




Community Street

Residential street shared by people driving and biking.




Painted Lane

Street with a lane for rolling designated by paint.



Major Street

Busier street shared by people driving and biking.



- Uphill Route
- Rotary/Mattamy Greenway
- The Great Trail by Trans Canada Trail
- Local pathway
- Trail (unpaved)
- Stairs
- CPA Secure Monthly Bike Parking
calgaryparking.com/ findparking/bicycle
- Designated Park n'Wheel
- Light Rail Transit (LRT)
- Bus Rapid Transit (BRT)
- Public washroom
(may be seasonal / limited hours)
- School
- Library
- Community / Art Centre
- Aquatic, Leisure & Fitness
- Arena & Outdoor Rink
- Athletic Park & Sport Facility
- Skatepark
- Bike Park
- Outdoor Pool / Spray Park
- Major Playground
- Bike Repair Shop
(privately-owned, City is not accountable for services provided)
- Residential Street
- Collector Street
- Major Roadway
- Rail
- Park or Natural Area
- Water
- Retail/Commercial

* some trails are more suitable for hiking or mountain biking

