

Calgary Transit 101

How to use your favourite public transportation app.



Home Screen

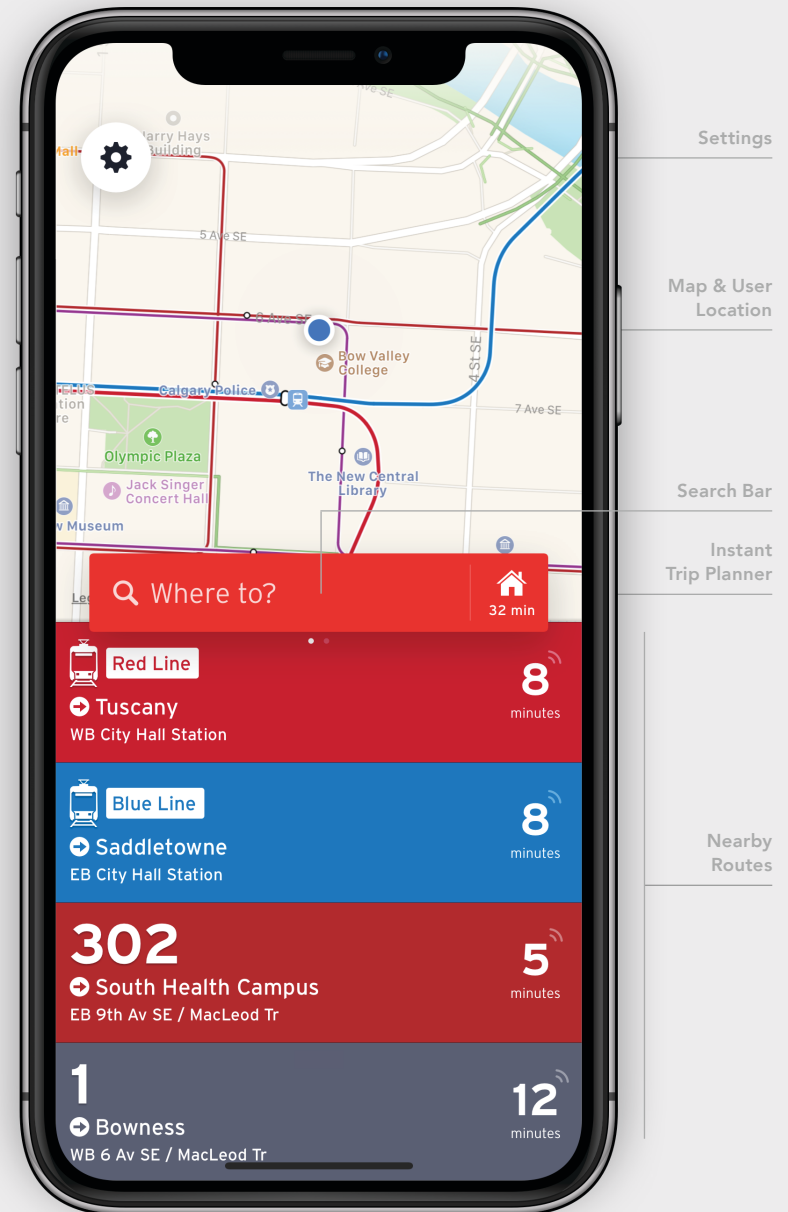
The map shows your location (you're the blue dot!) and displays information about nearby transit options.

Tap the red search bar to plan a trip or search for a specific line. The icon on the right estimates travel times to your favorite destinations, like home or work.

The feed below the map shows nearby transit options and countdowns to the next departure, sorted by proximity.

↔ **Swipe left or right** on each route to view departures in a different direction.

Tap a route to see more information.



Route Information

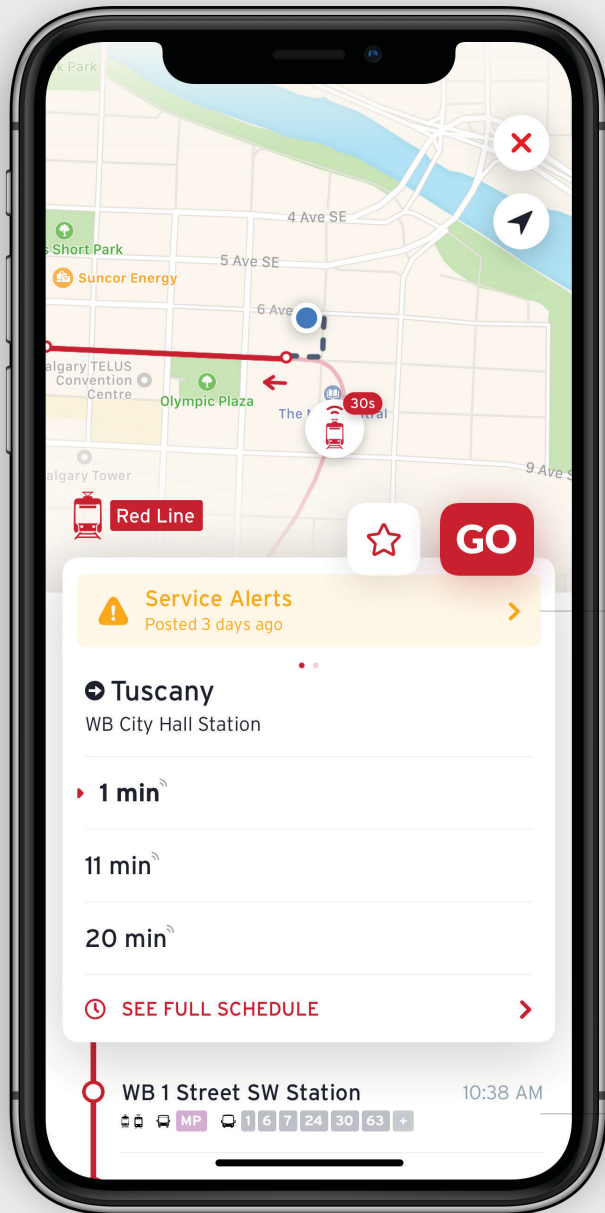
When you tap a route for more information, you'll see a screen showing a route map, the next three departures, active and future service alerts, and a list of stops — **all in one place.**

Track real-time vehicle locations and find nearby stops on the route map.


Learn about service changes and detours by tapping the service alerts notice.

Check the next three departures, and tap **See Full Schedule** to see more.

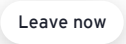
Scroll through the list of stops. Tap a stop to see nearby connections.

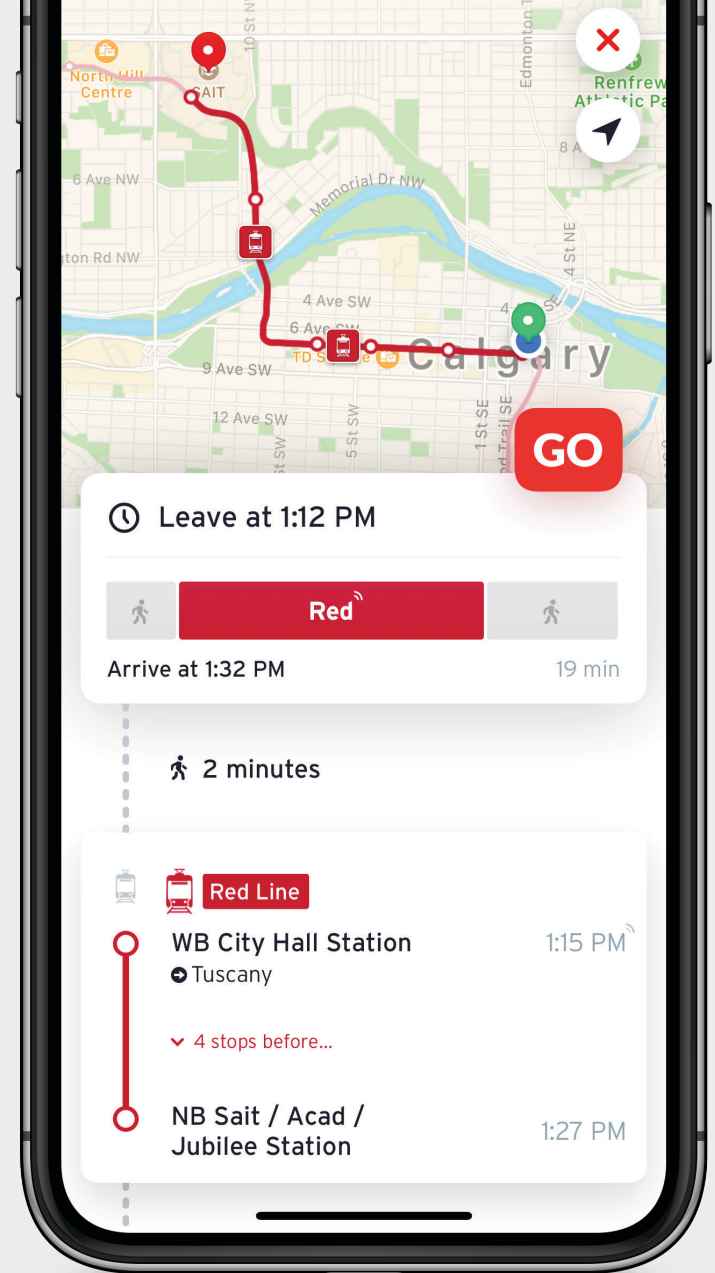
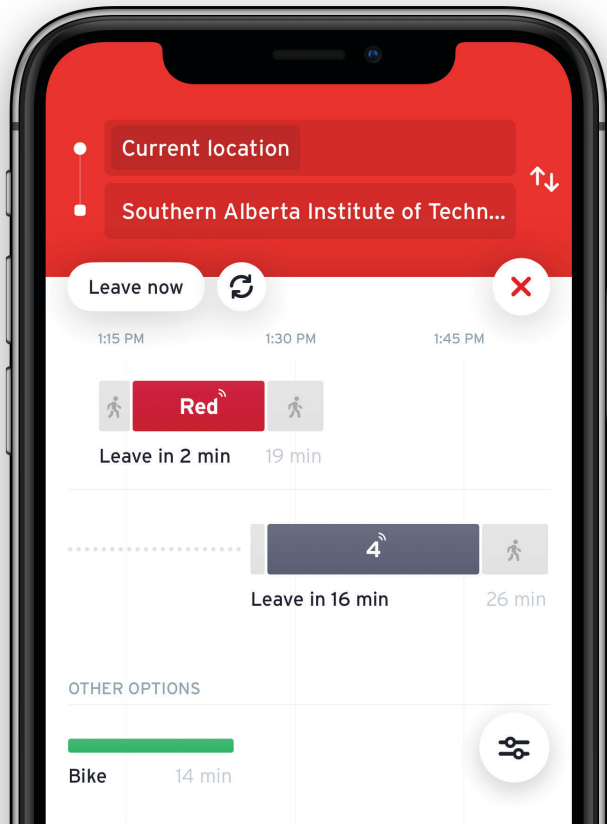


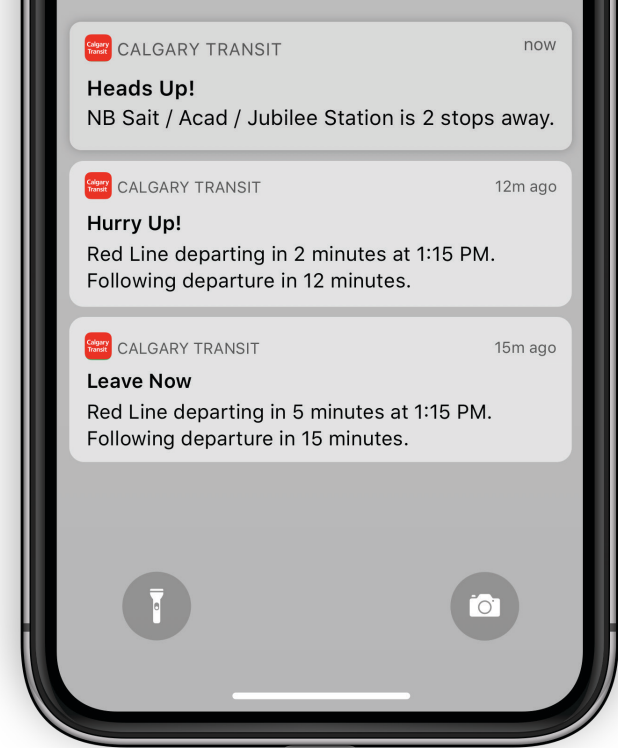
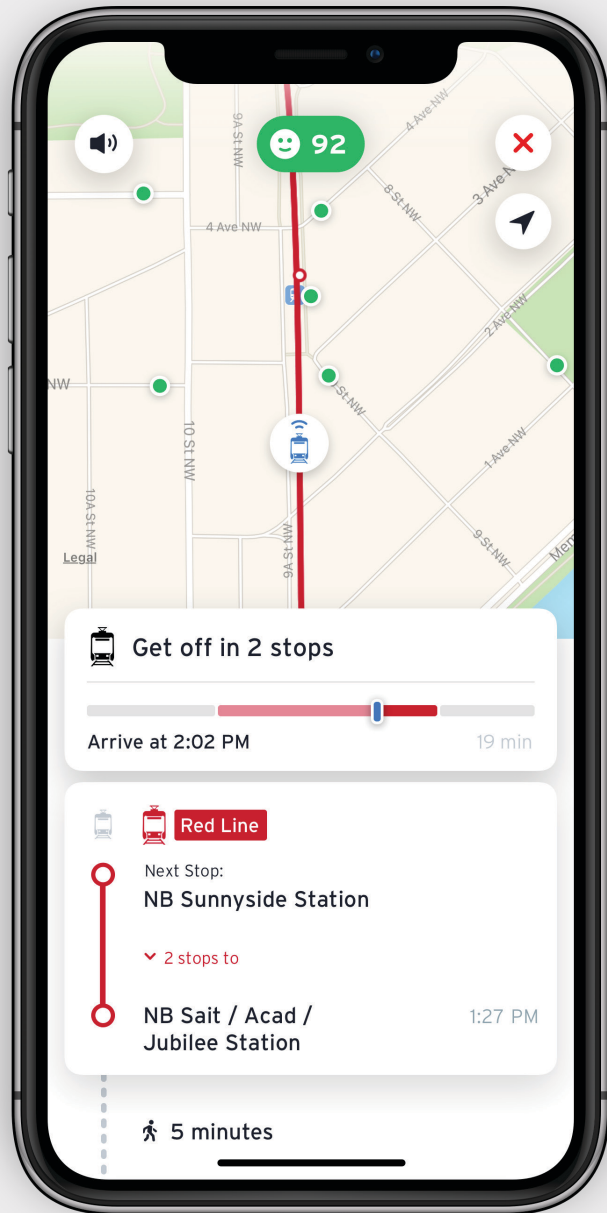
➔ Trip Planner

Compare trips side by side and tap each result for more details. Select your preferred transport modes or minimize walking in your journey by tapping the *Options* icon. 

Want to go the other way? Tap  to reverse direction.

Planning a trip in the future? Tap  to select either *Leave at* or *Arrive by*. Enter a date and time for your trip.





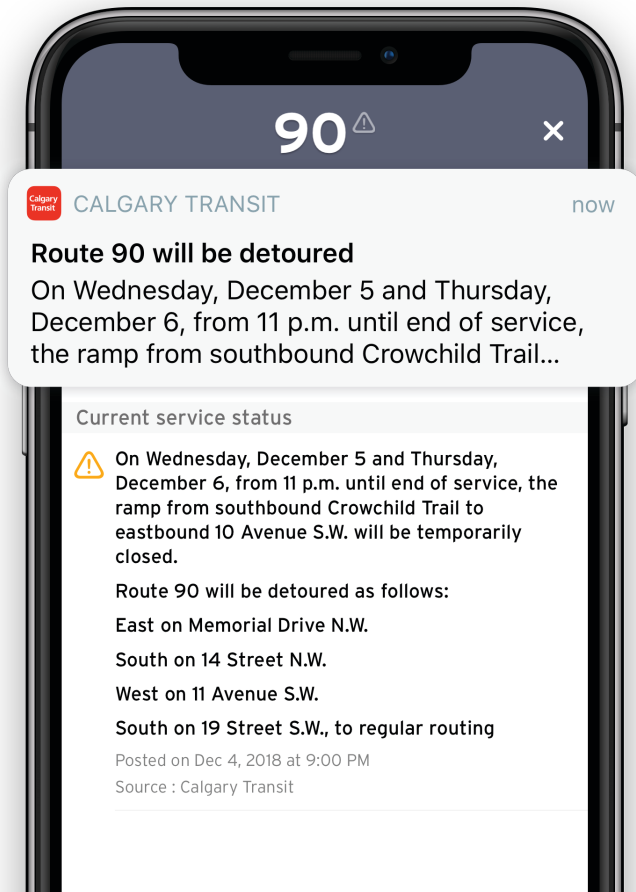
GO Trip Companion

Tap GO to get step-by-step transit directions and notifications for your trip. GO will notify you to hurry up if it senses that you'll miss your bus, tell you when your stop is coming up and when to get off, and suggest alternatives if you miss your connection.

When you use GO, you provide other riders on your line with more accurate real-time tracking information. The more you use GO, the more people you help! 😊

! Service Alerts

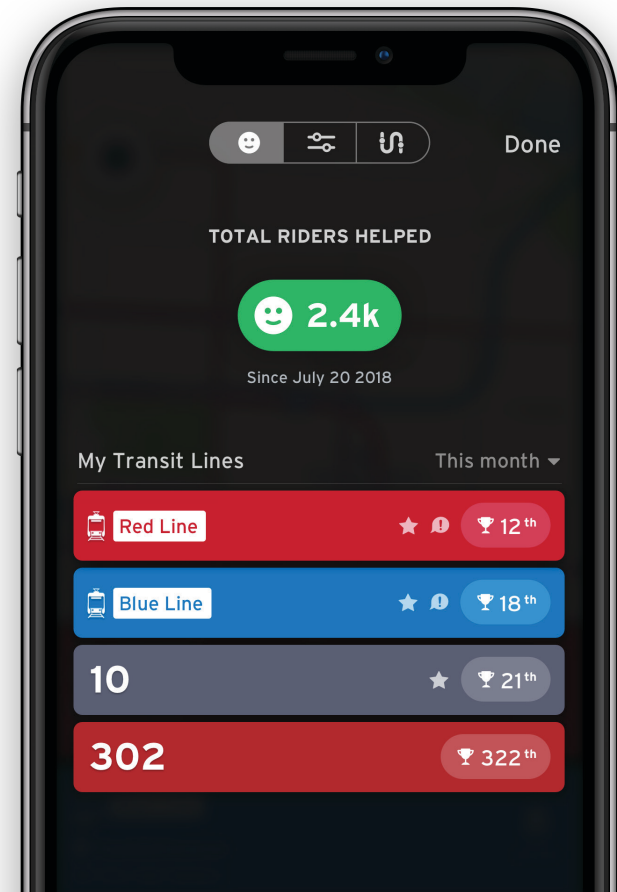
Service advisories provided by Calgary Transit are displayed in the app. When an alert is active, you will see an exclamation mark beside the route number. You can also choose to receive push notifications to your phone when alerts are issued.



★ Favourites

Always take the same route? Tap the star icon to add it to your favourites. **Favourite routes always show up at the top of the list on the home screen when they are nearby.**

You can view and modify your favourite routes and service alert subscriptions in the *Settings* section. ⚙️



Real-time information.

**Alerts and service
updates.**

Directions in your pocket.



**Download
Calgary Transit**

calgarytransit.com

