

BYLAW NUMBER 152D2024

**BEING A BYLAW OF THE CITY OF CALGARY
TO AMEND THE LAND USE BYLAW 1P2007
(LAND USE AMENDMENT
LOC2023-0380/CPC2024-0353)**

WHEREAS it is desirable to amend the Land Use Bylaw Number 1P2007 to change the land use designation of certain lands within the City of Calgary;

AND WHEREAS Council has held a public hearing as required by Section 692 of the Municipal Government Act, R.S.A. 2000, c.M-26 as amended;


NOW, THEREFORE, THE COUNCIL OF THE CITY OF CALGARY ENACTS AS FOLLOWS:

1. The Land Use Bylaw, being Bylaw 1P2007 of the City of Calgary, is hereby amended by deleting that portion of the Land Use District Map shown as shaded on Schedule "A" to this Bylaw and replacing it with that portion of the Land Use District Map shown as shaded on Schedule "B" to this Bylaw, including any land use designation, or specific land uses and development guidelines contained in the said Schedule "B".
2. This Bylaw comes into force on the date it is passed.

READ A FIRST TIME ON MAY 07, 2024

READ A SECOND TIME ON MAY 07, 2024

READ A THIRD TIME ON MAY 07, 2024

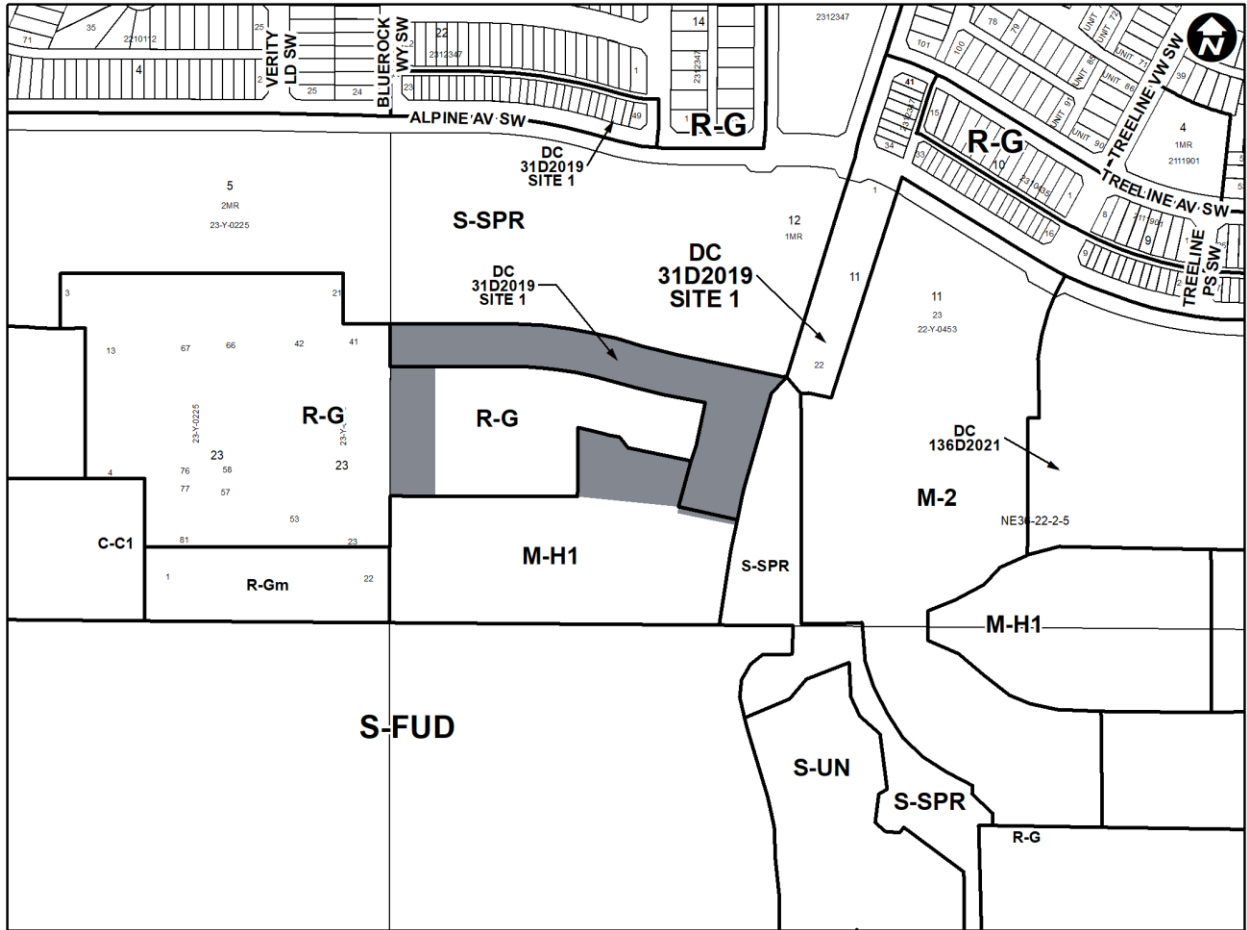


MAYOR
SIGNED ON MAY 07, 2024

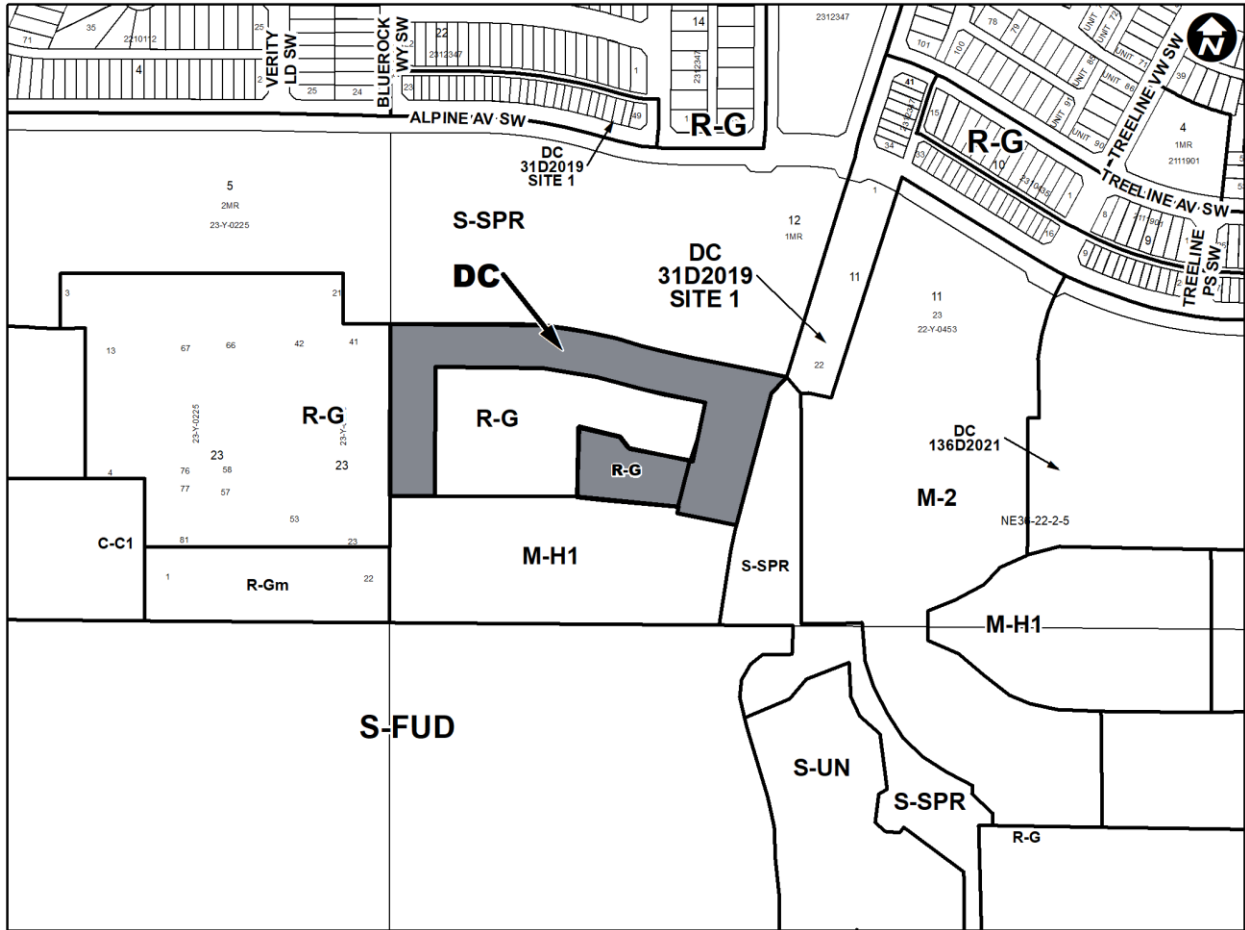


DEPUTY CITY CLERK
SIGNED ON MAY 07, 2024

SCHEDULE A



SCHEDULE B



DIRECT CONTROL DISTRICT

Purpose

- 1 This Direct Control District Bylaw is intended to accommodate street-oriented residential development in the form of Semi-detached Dwellings and Rowhouses on small-scale lots with rear lane access and minimal rear yard setbacks.

Compliance with Bylaw 1P2007

- 2 Unless otherwise specified, the rules and provisions of Parts 1, 2, 3 and 4 of Bylaw 1P2007 apply to this Direct Control District Bylaw.

Reference to Bylaw 1P2007

- 3 Within this Direct Control District Bylaw, a reference to a section of Bylaw 1P2007 is deemed to be a reference to the section as amended from time to time.

Permitted Uses

- 4 The **permitted uses** of the Residential – Low Density Mixed Housing (R-Gm) District of Bylaw 1P2007 are the **permitted uses** in this Direct Control District.

Discretionary Uses

5 The **discretionary uses** of the Residential – Low Density Mixed Housing (R-Gm) District of Bylaw 1P2007 are the **discretionary uses** in this Direct Control District.

Bylaw 1P2007 District Rules

6 Unless otherwise specified, the rules of the Residential – Low Density Mixed Housing (R-Gm) District of Bylaw 1P2007 apply in this Direct Control District.

Parcel Area for a Rowhouse Building

7 The minimum area of a **parcel** with a **Rowhouse Building** is 90.0 square metres per **Dwelling Unit**.

Building Setback From Rear Property Line

8 The minimum building **setback** from a **rear property line** for any portion of a **building** is 0.6 metres.

Outdoor Private Amenity Space

9 (1) Each **Dwelling Unit** must have direct access to **private amenity space** that:

- (a) has a minimum total area of 15.0 square metres;
- (b) has no dimension of less than 2.0 metres; and
- (c) may be located at **grade** or located above **grade** as part of the **main residential building**.

(2) A **patio** may be located in the **front setback area** or in a **setback area** on the **street** side of a **corner parcel**.

Relaxations

10 The **Development Authority** may relax the rules contained in Section 6 of this Direct Control District Bylaw in accordance with Sections 31 and 36 of Bylaw 1P2007.