

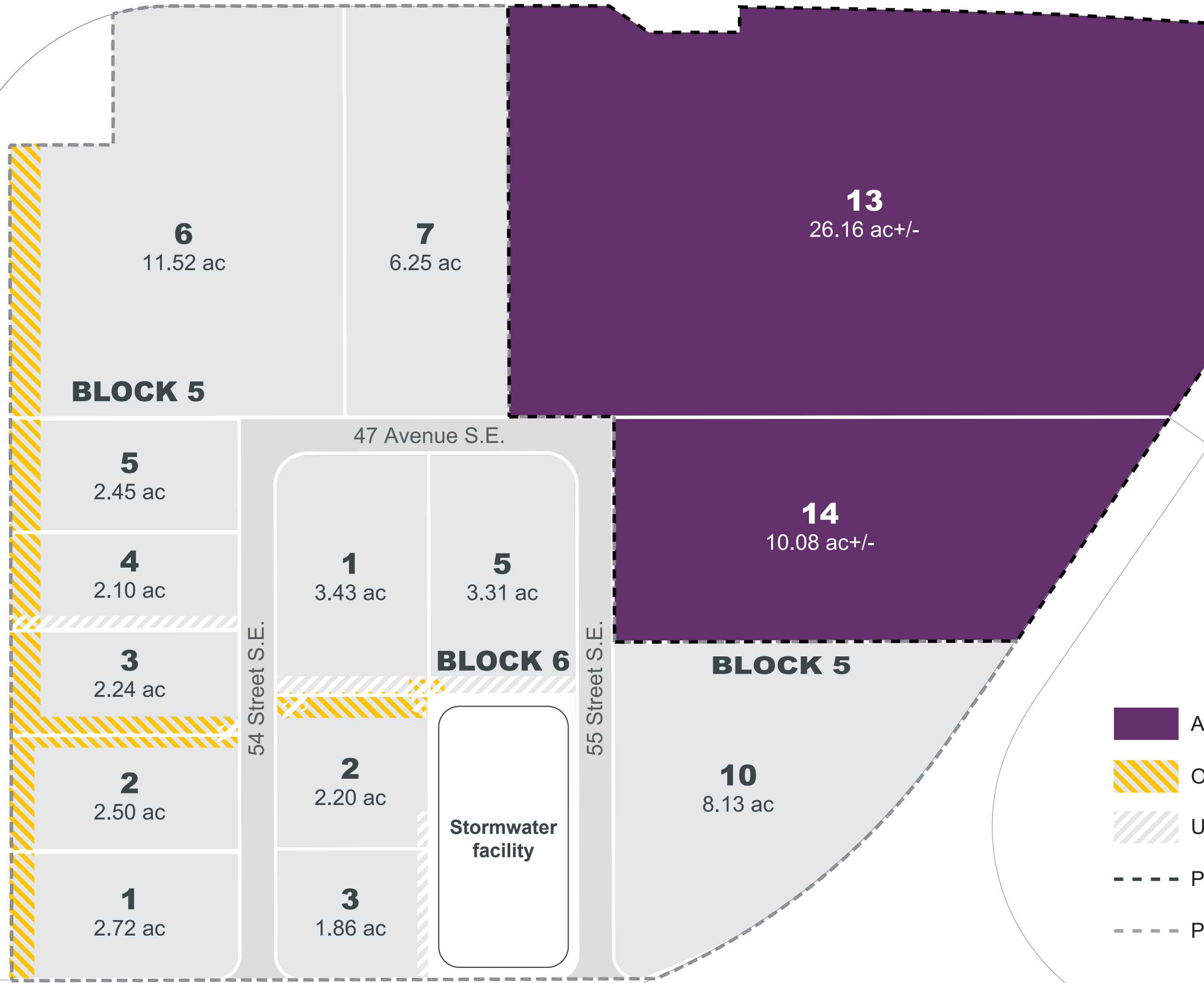







CONSTELLATION

PHASE 1B

Peigan Trail S.E.

52 Street S.E.



-  Available
-  Overland drainage right-of-way
-  Utility right-of-way
-  Phase 1B boundary
-  Phase 1A boundary

50 Avenue S.E.

Stormwater facility

BLOCK 5

BLOCK 6

BLOCK 5

47 Avenue S.E.

54 Street S.E.

55 Street S.E.