

Please visit our webpage for the most up-to-date information on current and upcoming closures and detours:

Calgary.ca/RileyConstruction

Construction Updates:

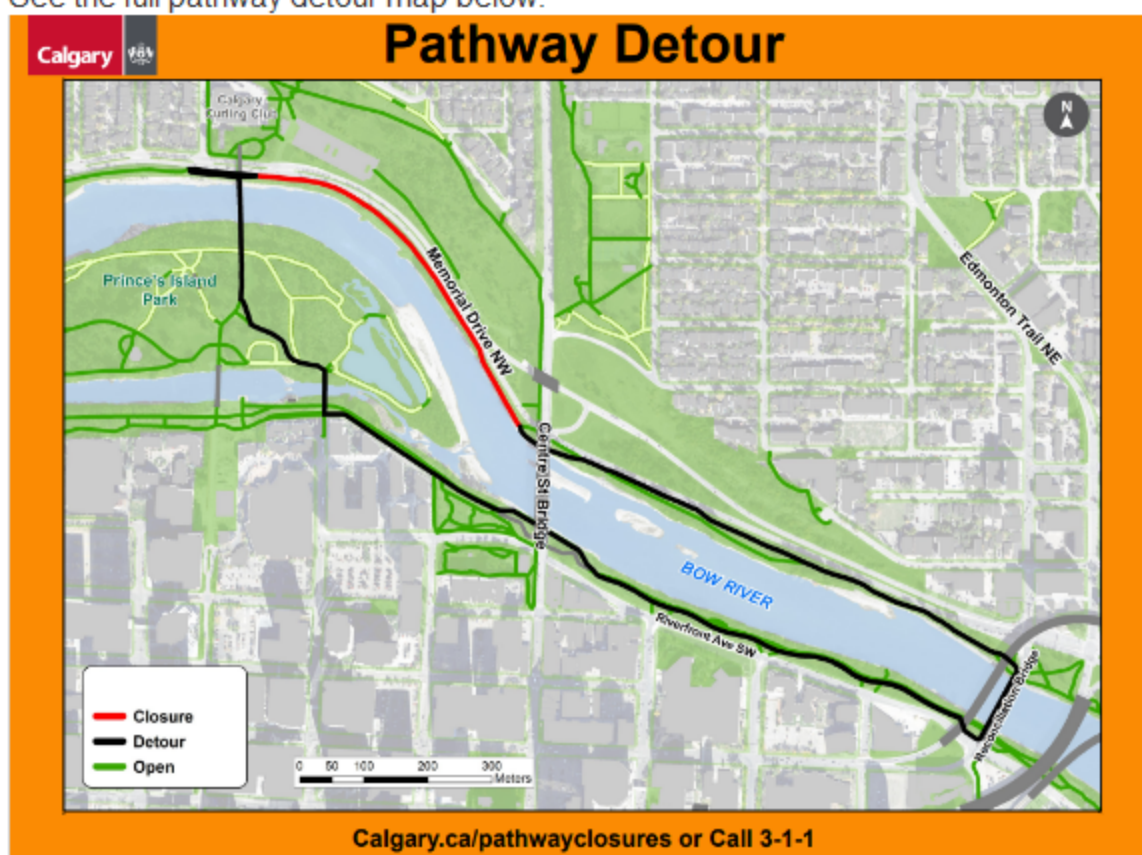
Memorial Dr N.W. double eastbound lane closure

Starting on July 29, two south (eastbound) lanes of Memorial Dr N.W. from Centre St to 9 St N.W. will be closed for approximately three months. There will be two-way traffic on the north (westbound) lanes of Memorial Dr N.W. during this time.

Bow River Pathway closure

From July 31 to August 1 a section of the north side of the Bow River Pathway will be closed between Prince's Island Park Pedestrian Bridge and Centre Street Bridge. During this time pedestrians and cyclists will be detoured to the south side of the Bow River Pathway using Prince's Island Park or Reconciliation Bridge.


See the full pathway detour map below:



Sunnyside Flood Barrier Groundbreaking:

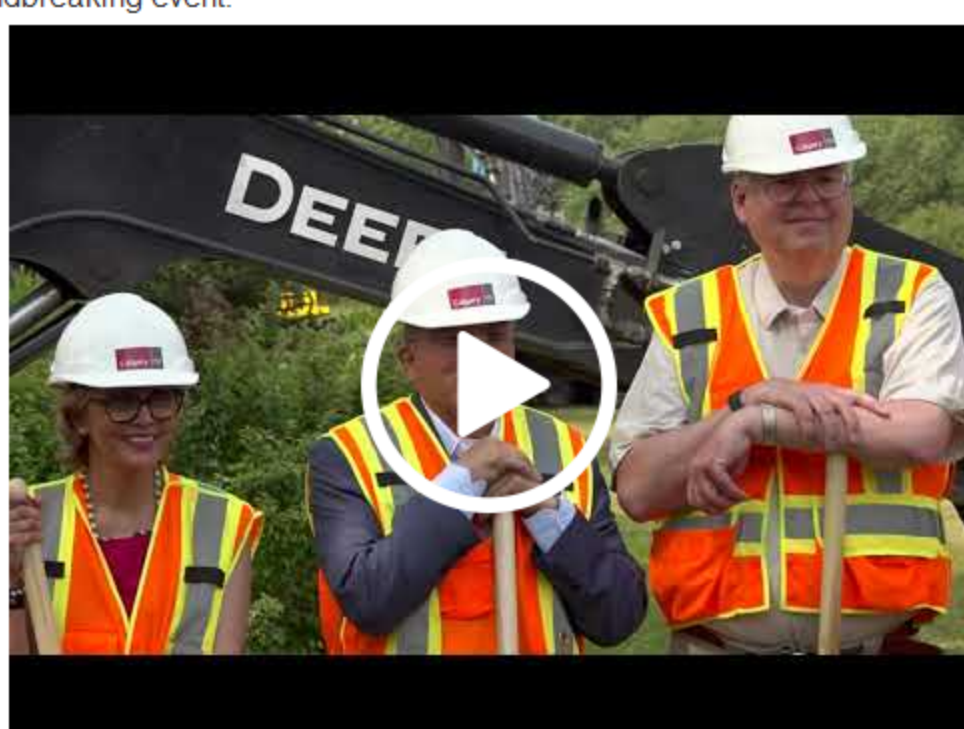
On July 18, the official groundbreaking event for the Sunnyside Flood Barrier took place. This event marked the beginning of constructing the permanent flood barrier, a vital step in safeguarding the lives, homes and businesses in Sunnyside and Hillhurst.

Special thanks to the community members who attended!



"The Sunnyside Flood Barrier is an excellent example of how we can address urgent infrastructure needs while enhancing public spaces," says Mayor Jyoti Gondek. "This barrier will provide much-needed flood protection and contribute to the long-term resilience, functionality and beauty of our city for generations to come."

Click the video below to watch highlights of the Sunnyside Flood Barrier Groundbreaking event.



Have questions or concerns about project construction? Contact the project team by emailing RileyAreaProjects@Calgary.ca

Anticipated schedule and duration of work is subject to change depending on factors such as complexity, weather, supply chain and access.