





















- | | | | | | |
|---|---------------------------|---|-------------------------|--|---------------------------|
|  | School |  | LRT Red Line |  | Bikeway |
|  | Community Centre |  | LRT Blue Line |  | Regional Pathway |
|  | Library |  | LRT Green Line (Future) |  | Neighbourhood Main Street |
|  | Arena |  | MAX Purple |  | Urban Main Street |
|  | Indoor Pool; Outdoor Pool |  | MAX Teal |  | Parks Inventory |
|  | Leisure Centre |  | MAX Yellow |  | Natural Area |
|  | Multi Routes | | |  | Plan Area |