













- | | | | | | |
|---|---------------------------|---|---------------------------------|---|--------------------|
|  | Centre City |  | Established |  | Plan Area Boundary |
|  | Major Activity Centre |  | Industrial - Employee Intensive |  | City Limits |
|  | Urban Main Street |  | Standard Industrial | | |
|  | Neighbourhood Main Street |  | Major Public Open Space | | |
|  | Inner City |  | Public Utility | | |